

APPENDIX A
Consultation Document

A FEW EXAMPLES OF 20MPH ROUNDELS AND SIGNS USED IN OTHER LOCATIONS



Example of a 20mph roundel marking on Mill Road



Example of a 20mph sign with yellow backing



Example of a white 20mph roundel with red antiskid surfacing




PROPOSED SIGNING AND LINING IMPROVEMENTS TO THE EXISTING 20MPH SPEED LIMIT ON MAIDS CAUSEWAY AND NEWMARKET ROAD

Cambridgeshire County Council and the West/Central Area Committee of the City Council is proposing to improve the signing and lining of the existing 20mph speed limit on Maids Causeway and Newmarket Road to make the restriction more visible to all road users. £7,500 of joint City and County Council funding has been allocated to this work. Proposals include measures to increase the prominence of 20mph limit signage at the entry points on Victoria Avenue and the Elizabeth Way roundabout including: colour treatment to the road surface at the entry points, 'on road' 20mph roundel markings, and yellow backing to the 20mph signs. 20mph roundel markings are also proposed along the section of road in question.

The proposed layout is shown inside and below are details of two options we may consider at the entry points:-



OPTION 1 – Buff colour anti skid road surfacing at entry points with 20mph roundel markings on the Road.



OPTION 2 – Red surfacing at entry points with white roundel markings on the road

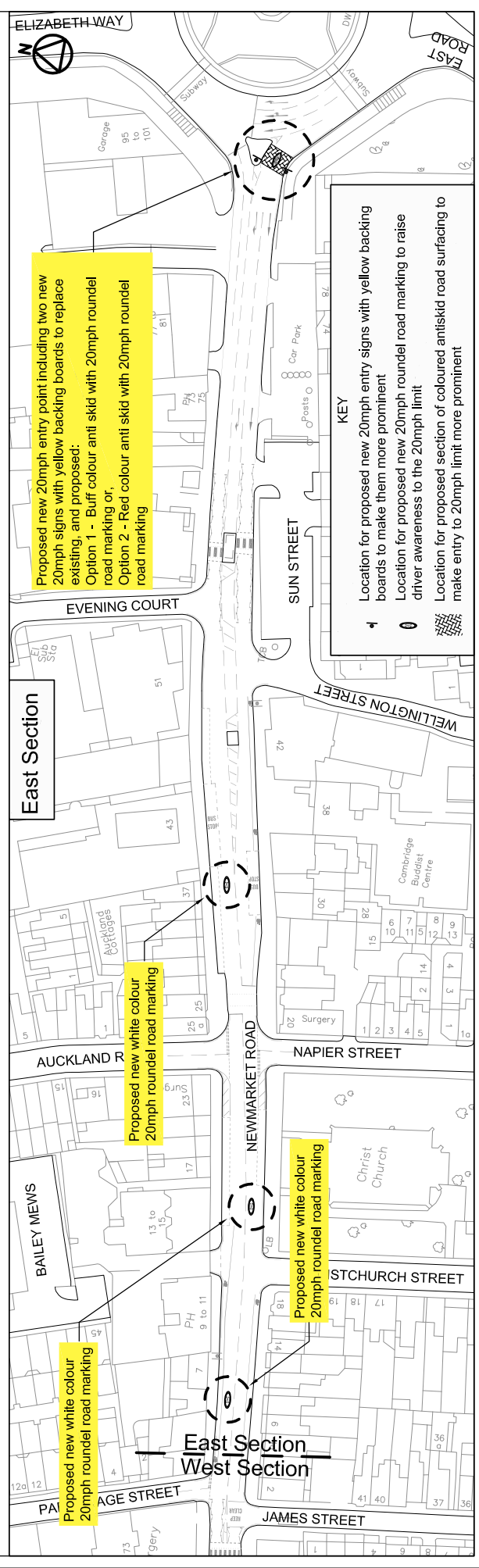
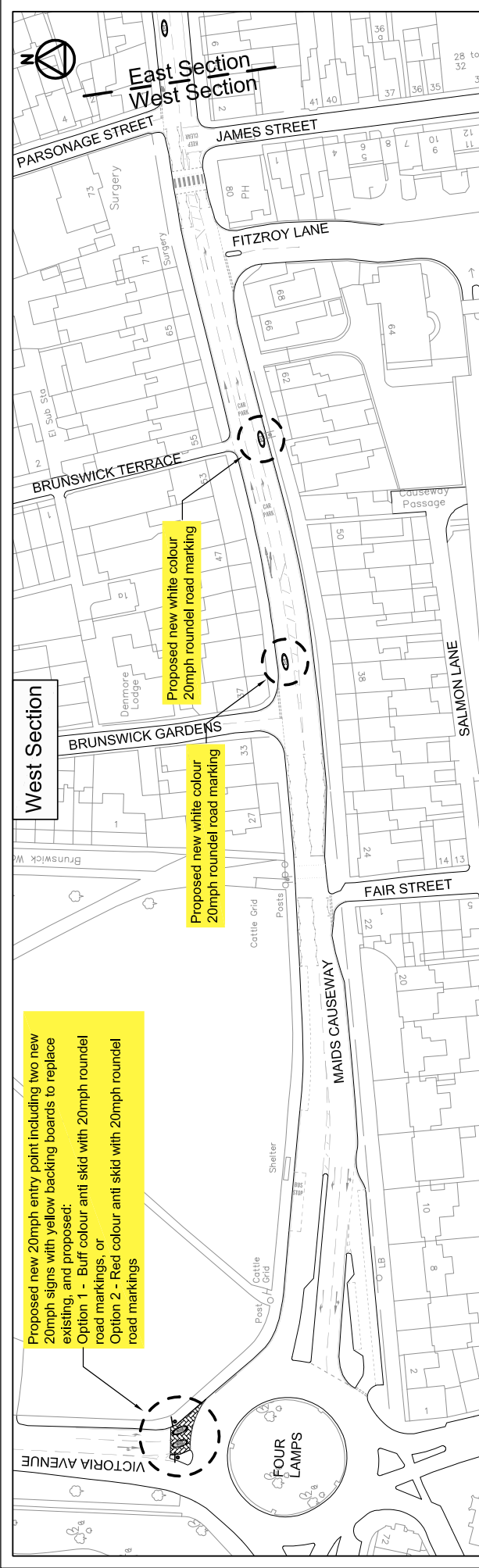
Any feedback on the proposal would be gratefully received with an indication of whether you feel option 1 or option 2 is preferred. To respond to this consultation please fill out an on-line questionnaire at:

cambridge.gov.uk/20MPH-MC

Alternatively you can write to: **Cambridge City Council, PO Box 700, Cambridge, CB1 0JH** or Email: **ben.bishop@cambridge.gov.uk**
Consultation will close on: **10/02/2013**

If you have any specific questions or queries with regard the proposals please contact Ben Bishop on **01223 457385**

Thank you in advance for your help in defining these proposals.



		ENVIRONMENTAL PROJECTS Simon Payne Director of Environment CAMBRIDGE CITY COUNCIL PO BOX 700, Cambridge, CB1 0UH Tel: 01223 - 457200 or 457201	
ENVIRONMENTAL PROJECTS		Scale: NTS By: BB Date: 12.12.12	
This map is reproduced from Ordnance Survey material with the permission of Ordnance Survey on behalf of the Controller of Her Majesty's Stationary Office © Crown copyright. Unauthorised reproduction infringes Crown copyright and may lead to prosecution or civil proceedings. Cambridge City Council Licence no. 100019730/2011.		DO NOT SCALE Figured dimensions must be taken in preference to scaled dimensions.	
Project: Maids Causeway 20mph Signing		Drawing: Consultation Plan	
Rev Date By Ck App Details		Job Ref / DWG No: 020 194/001	

20mph Limit improvements on Maids Causeway

Please indicate which of the proposed layout options for entry points into the 20mph limit you prefer.

For further details please download: [Maids Causeway consultation document](#).

1. What is your preferred option?

- Option 1 (Buff colour road surfacing with 20mph roundel markings)
- Option 2 (Red colour road surfacing with 20mph roundel markings)
- Neither Option (the proposed coloured surfacing and markings should not be implemented)

Other (please specify)

2. If you wish, please provide any further comments on the proposals

3. Please indicate how you use this road, as a - (please tick all that apply)

- Motorist
- Cyclist
- Motorcyclist
- Pedestrian

Other (please specify)

4. What is the main reason for your journey?

- Local Resident
- Commuter
- School Run

Other (please specify)

* 5. Please indicate the name of the street you live on below

Done